

Survey Map

In order to preserve the scale, the map should be printed in colour onto A3 paper.

When printing, select 'Actual size'.

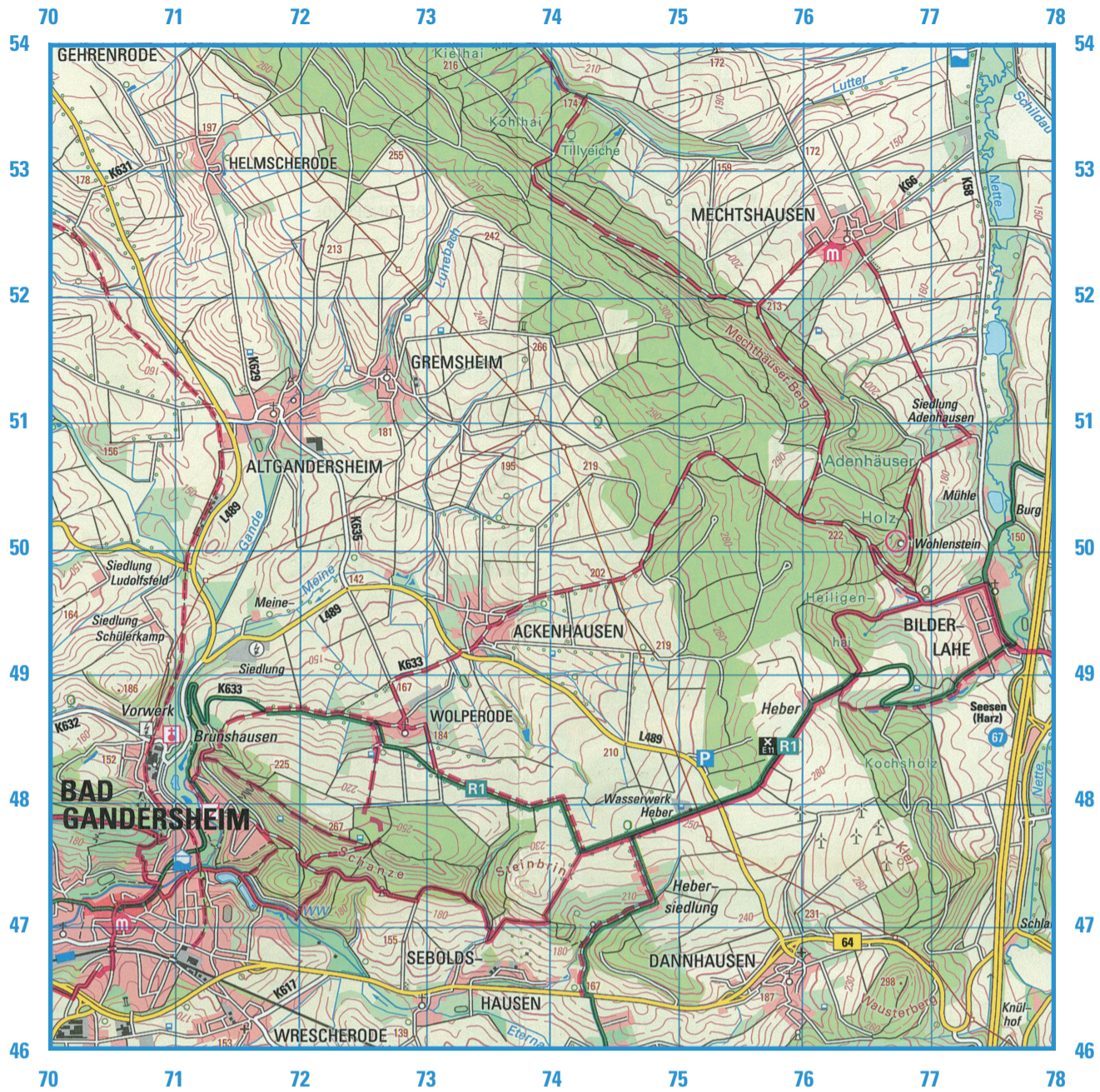
Do not select 'Fit' as this will re-size the map.

You may need to change the paper size to A3.

Ensure the orientation is Portrait.



Four colours should appear above; if not then please return to invigilator.
Four colours should appear above; if not then please return to invigilator.



KEY

TOURIST INFORMATION

- Museum
- Viewpoint
- Observation tower
- Mountain hut
- Outdoor swimming pool
- Playground

ROADS AND PATHS

- Tourist route
- Footpath
- Cycle route
- Minor road
- Major road
- Motorway

RAILWAYS

- Railway
- Railway station

GENERAL FEATURES

- Settlement – High building density
- Settlement – Low building density

- Industry
- Buildings
- High rise building
- Church
- Tower/Chimney
- Sports ground
- Mining
- Powerline
- Point of interest

WATER FEATURES

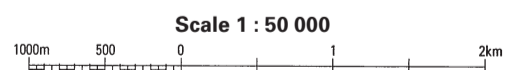
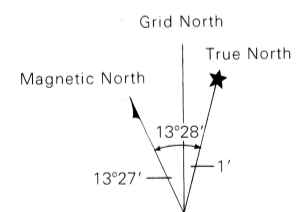
- River } arrow shows direction of flow
- Stream }
- Reservoir with dam

VEGETATION

- Forest
- Grassland
- Deciduous woodland
- Coniferous woodland
- Line of trees
- Farmland

RELIEF

- 100m
- 20m
- 10m
- 5m
- Spot height



Reproduced from previously printed material.
Quality will not match mapping printed directly from source data.

Extract taken from WL18 Offizielle Wanderkarte des Harzklubs e.V. 2014.

Quelle: Auszug den Geobasisdaten der Niedersächsischen Vermessungs- und Katasterverwaltung, © 2017

