

## **Survey Map**

**In order to preserve the scale, the map should be printed in colour onto A3 paper.**


**When printing, select 'Actual size'.**

**Do not select 'Fit' as this will re-size the map.**

**You may need to change the paper size to A3.**

**Ensure the orientation is Portrait.**



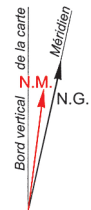
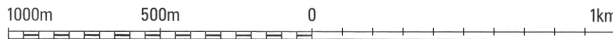


Four colours should appear above; if not then please return to invigilator.  
Four colours should appear above; if not then please return to invigilator.



## Key

Scale 1 : 25 000



- Motorway, Dual carriageway
- Main road, regional road, secondary road, other road
- Road, not regularly maintained. Car track. Footpath
- Barrier. Level crossing. Road tunnel. Protective flagstone
- Bridge. Footbridge. Ford. Ferry : vehicles, passengers
- Railway : double, single track. Electrified railway. Narrow-gauge track
- Electricity transmission line. Aerial cableway. Ski-lift or chair-lift
- Population in thousands. State boundary, boundary stone
- Boundary and chief town of department, of arrondissement
- Boundary and chief town of commune
- Military camp boundary, boundary of artillery range restricted zone
- Boundary of restricted zone. State forest boundary
- Boundary of core zone of national park, optimal limit
- Christian religious building. Synagogue. Mosque. Calvary. Cemetery
- Technical building. Silo. Oil storage tank. Antenna. Wind turbine
- Triangulation station. Monument. Fort. Pill box
- Town hall. Building. Glasshouse. Shed
- Gend. Building : industrial, commercial, public or administrative, Gendarmerie
- Hospital. Ruins. Sports ground. Tennis
- Isolated tower. Entrance to underground excavation. Swallow hole. Cave dwelling
- Spring, fountain. Cistern, wash-house. Pool. Water tower. Water tank
- Intermittent watercourse. Cascade. Dam
- Lighthouse. Light. Beacon.

- Forest, wood
- Open forest
- Deciduous forest
- Coniferous forest
- Mixed forest
- Sand or mud
- Tidal mud flats
- Moor
- Poplar grove
- Orchard
- Vineyard
- Notable tree
- Flat rock
- Marsh



GR 20 Signposted hiking trail : GR and PR. Other. Bridle path

Hard part of hiking trail. Ski touring route

Téléphérique du Pic Ski-lift and chair-lift to be used in summer

Viewpoint. Viewpoint indicator

Overnight stopping place. Refuge hut with keeper, without keeper. Shelter

Campsite. Riding centre. Climbing site with facilities

Leisure area. Golf course. Hang-gliding area

Cross-country skiing centre. Yachting harbour. Water sports

Canoeing (launching place). Bathing place

Resort with tourist interest

City of artistic interest. Spa, openair, winter sports, seaside resort

Gorges de la Nesque Town of tourist interest, notable site or building

Notable monument. Diverse place of interest. Tourist information centre